

TOURIST OFFICE
IN CAMINOMORISCO
(Las Hurdes- Extremadura- Spain)



Ayuntamiento de Caminomorisco

Oficina de Turismo

Casa de la Cultura

10620 Caminomorisco (Cáceres)

tlf: 927 43 52 12 - 927 43 53 29

The Tourist Office is open from Wednesday to
Sunday: 10:00/14:00 – 16:30/19:30

e-mail:

oficinadeturismo@ayto-caminomorisco.com



POSSIBLE TOUR

First Day
Morning

To visit: **Caminomorisco-Cambrón-Cambroncino (10 MINUTES)**

Restaurants in [Caminomorisco](#):

Rural Hotel “Cristania” (927 43 53 38)

Hostel “Los Amigos” (927 43 52 48)

Restaurant Hostel “El Abuelo” (927 43 51 14)

Restaurant “Rincón Hurdano” (927 43 51 55)

To visit: ancient part of the village
(Pueblo de Arriba): church, streets,
Traditional furnace.

-Prehistoric stone engraving: “La Pisá de la Mora”
(1km, by the natural pool). (E1)

-Ídolo-estela –gravestone of the Bronze Age-
(Caminomorisco House of Culture). (E2)

-Waterfall “El chorrerón del Tajo” (E3)

(forest road access: 7km. Walking route from Caminomorisco: 3km)

Cambrón: To visit: small village, **Water and Environment Interpretation Center** (1km path from Cambrón. Check opening hours in Caminomorisco Town Hall, phone number: 927 43 51 93) (E4)

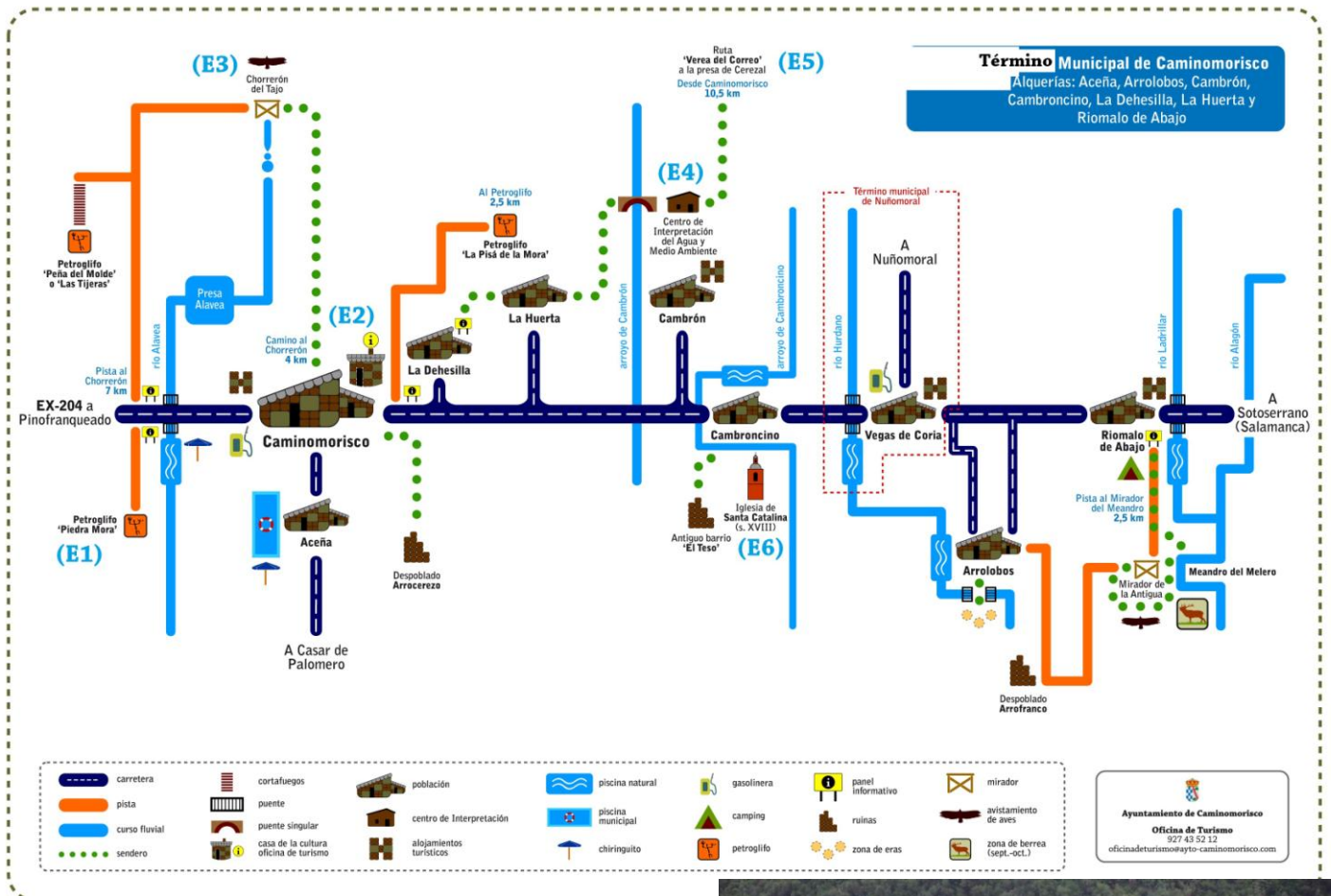


(E4)


-Walking Route: “Verea del correo” from Caminomorisco to El Cerezal dam (10,5 km. 3h 30m –one way-) (E5)

Cambroncino: To visit: Santa Catalina Church (early eighteenth century) (E6)

MUNICIPIO DE CAMINOMORISCO



(E6)




(E3)

Afternoon

To visit: **Caminomorisco-Pinofranqueado-Ovejuela (20 MINUTES)**

Ovejuela: To visit:

- “ **Chorrituelo Waterfall**”, walking path from the village, round trip time: TWO HOURS. (E1)
- Honey Interpretation Centre**. (E2)
(check opening hours in Pinofranqueado Town Hall. Phone number: 927 67 41 81).
- town, traditional houses .
- “ **Los Ángeles Waterfall**”, forest road access to viewpoint, one way time by car: 40 minutes, vulture sightings. (E3)
- Detour on the way to “**los machos Medieval Bridge**” (E4) and sightings of the Medieval abbey ruins **Convento de los Ángeles**, thirteenth century- (E5)



Chorrituelo de Ovejuela

La ruta izquierda-marcas blancas y rojas (senda a Robledillo de Gata) tiene tramos de ascenso.3km, 40 minutos-ida-. Único acceso posible en épocas de crecida del río. Al llegar a una larga pared de piedra se encuentra el desvío a la derecha-en descenso- hacia el chorrituelo(a unos 50 metros), camino entre monte, pedregoso y empinado.

La ruta derecha -por el curso del río (marcas blancas y amarillas) es más cómoda.3km, 40 minutos-ida-.Para temporadas sin crecidas en el río. En el último recodo termina la senda y hay que hacerlo bordeando el río - unos 100 metros-.

Ayuntamiento de Caminomorisco
Oficina de Turismo
Casa de la Cultura
10620 Caminomorisco (Cáceres)
Tlf: 927 43 52 12 - 927 43 53 29
Horario: Miércoles a domingo
(10:00 a 14:00/16:30 a 19:30)

oficinadeturismo@ayto-caminomorisco.com



Tour: Ovejuela-Pinofranqueado-Caminomorisco (20 MINUTES)


Pinofranqueado: To visit:

- **Las Hurdes Documentation Center**, permanent exhibition. Visiting hours: from Tuesday to Friday (9:30/14:30 - 16:00/18:00), Saturday (9:30/14:30).
- Town

Restaurants:

- Hotel restaurante “El Castúo” (927 67 40 15)
- Hotel restaurante “El Puente” (927 67 40 28/ 327))
- Salones “El Puente II” (927 67 40 28)
- Hostal restaurante “Los Ángeles” (927 67 80 44)

(E3)



Second Day
Morning

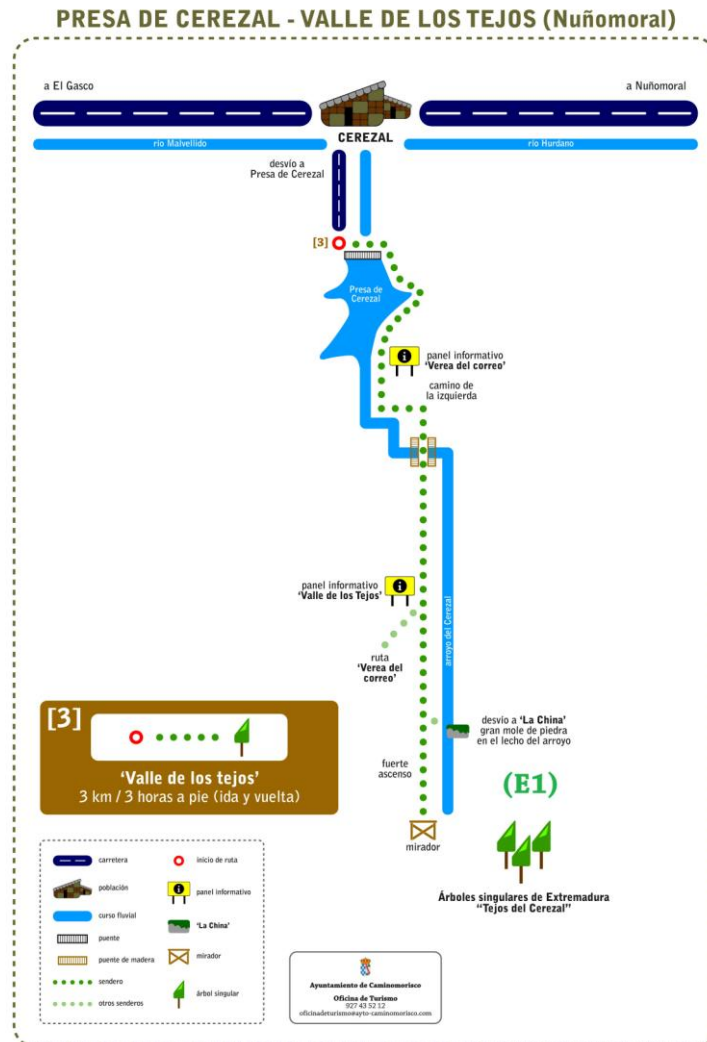
Tour: Caminomorisco-Vegas de Coria-Nuñomoral-El Gasco (40 MINUTES)

Nuñomoral, detour to **Aceitunilla**: Prehistoric Stone Engraving half way next to the road. traditional stone buildings in Aceitunilla.

El Cerezal: to visit:

- Walking tour to “El Valle de los tejos”. (Yew Valley) (E1)

(unique trees in Extremadura. 1,28 km from El Cerezal resevoir).



-Walking route from Martilandrán to El Chorro De la Miacera Waterfall (3, 97 km) (E1)
 Martilandrán- Fragosa: Traditional architecture. Viewpoints, El Cottolengo Hospital.

El Gasco: to visit:

- village, Hurdes traditional architecture.
- Waterfall “**Chorro de la Miacera**”. Round trip on foot: ONE HOUR. (E2)
- Meanders** in Malvellido River.
- Viewpoints. (E3)
- “**Volcán de El Gasco**” –El Gasco Volcano- (Scientific interest site in Extremadura)
- Craft stalls.



- Interpretation Center of the Hurdan House:** (check opening hours in Nuñomoral Town Hall, phone number: 927 43 30 02). (E4)
- Walking route “Lombo de las viñas” from El Gasco to the shepherd village of El Moral (Horcajo) (9,6 km) (E5)
- Restaurants in El Gasco: “El Bodegón” (phone number: 927 43 32 90)



Tour: El Gasco-Casares de Hurdes (35 MINUTES)

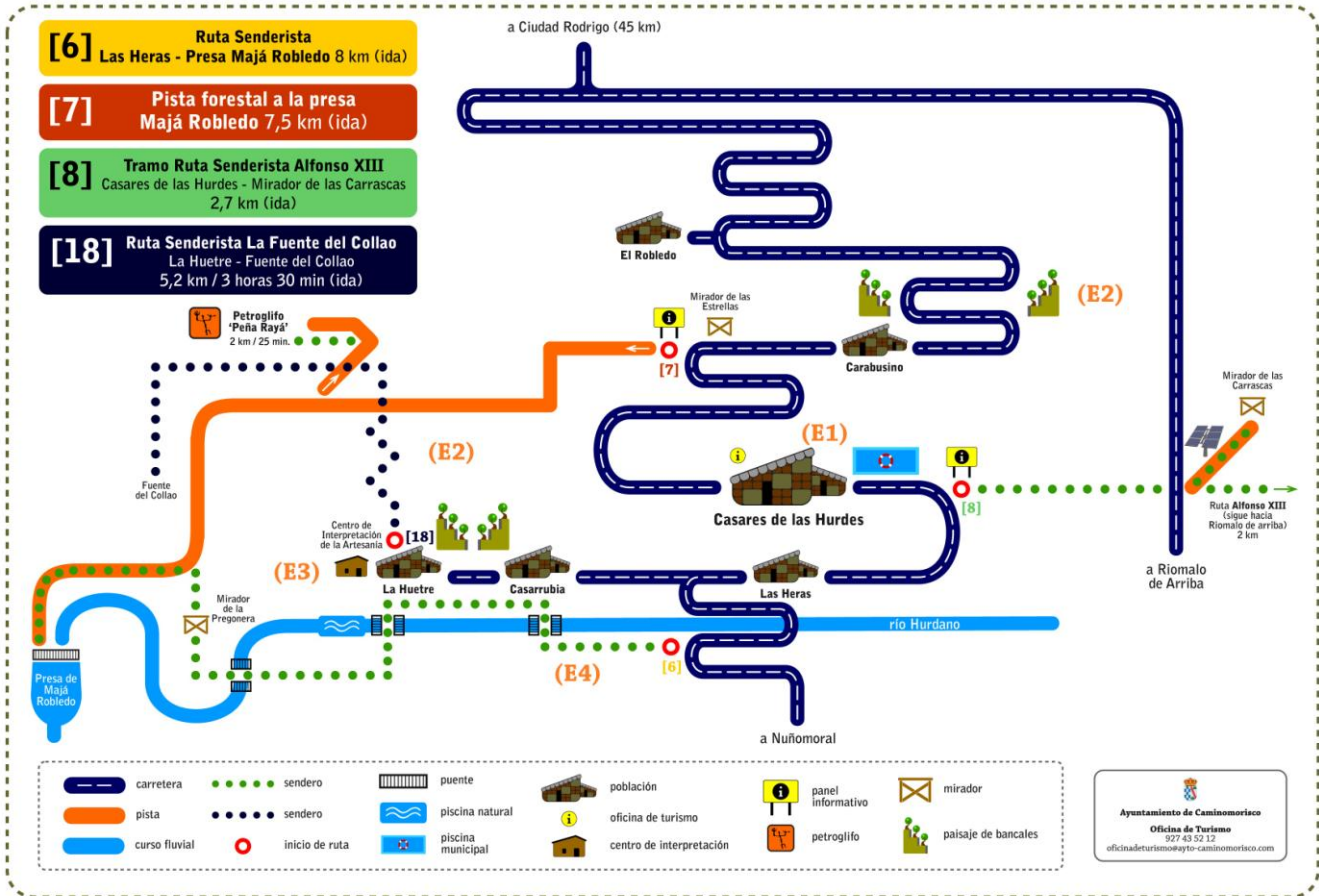
Casares de Hurdes: landmarks: Tourist Office in Casares de Hurdes.

- Viewpoints. (E1)
- Terraced landscape.(E2)
- village streets.
- Handicraft Interpretation Centre, La Huetre** (check opening hours in Casares de Hurdes Town Hall. Phone number: 927 67 61 72) (E3)
- Walking Route “Las Heras- **Majá Robledo Reservoir**” (8,14 km. 3h 15m –one way route-) (E4)

Restaurants:

- Restaurant: “Marisol”, La Huetre (927 67 60 58)

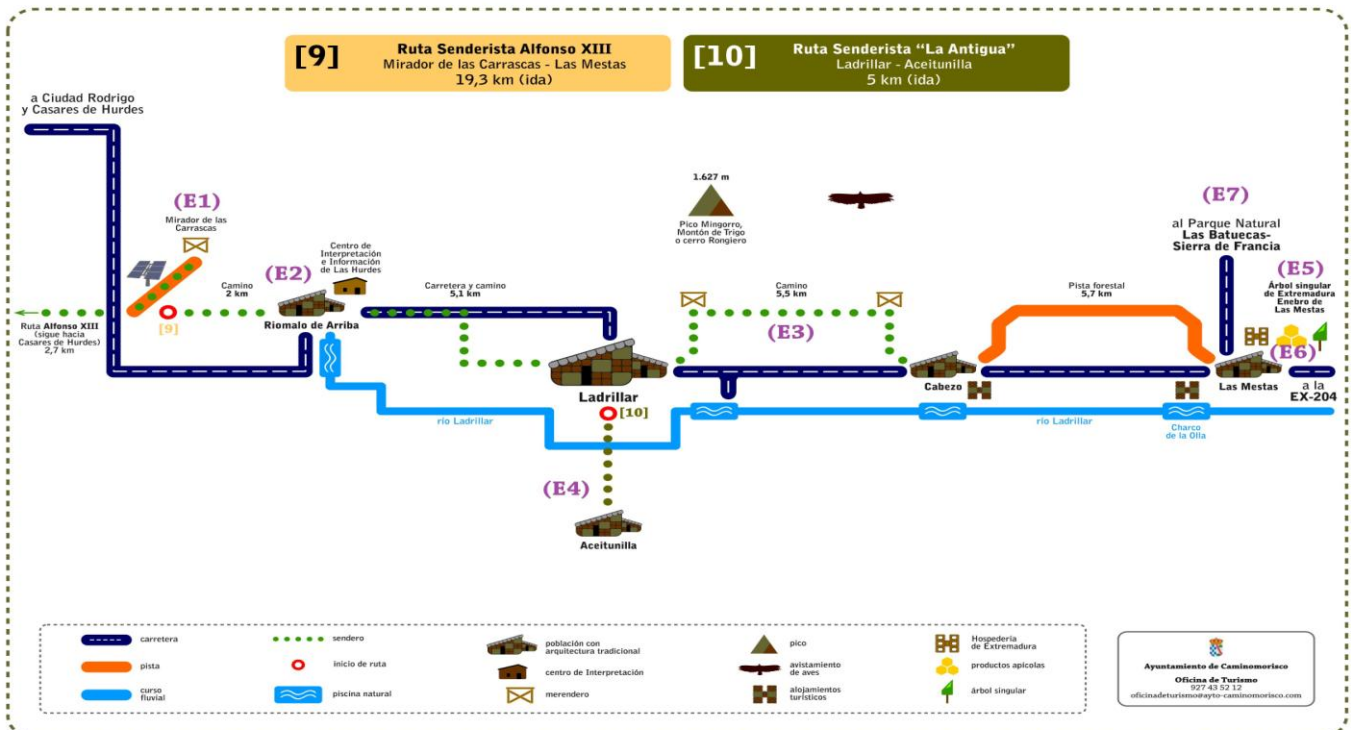
CASARES DE LAS HURDES



Tour: Casares de Las Hurdes-Riomalo de Arriba- Ladrillar- Cabezo- Las Mestas (45 MINUTES)

- Forest Road to Majá Robledo Reservoir: meanders, terraced landscape.
- “Las Carrascas” Viewpoint, on the left of the road to Riomalo de Arriba, sightings of Hurdano River and Ladrillar River valleys. (E1)
- Traditional Hurdes architecture in Riomalo de Arriba.(E2)
- Sections of the “Alfonso XIII Walking Route” (21 km. 7hours) (E3)
- Walking Route: “La Antigua” (from Ladrillar to Aceitunilla. 7km) (E4)

VALLE DEL RÍO LADRILLAR




Las Mestas: Landmarks:

- River, village streets, **Ancient Juniper**
- “Unique tree in Extremadura” (E5)
- Beekeeping Products (E6)

Restaurants: Las Mestas:

- Hospedería “Hurdes Reales” (927 43 41 39)
- Restaurant “Casa el Tío Cirilo” (927 43 40 62)

Afternoon:



Tour: Las Mestas- Las Batuecas (15 MINUTES)

Batuecas: landmarks: (E7)

- Sixteenth century abbey.
- Nature Park, relevant natural species.
- Prehistoric paintings.
- Walking Routes, waterfall.

(E7)



Tour: Batuecas- Las Mestas-Riomalo de Abajo (30 MINUTES)

Riomalo de Abajo: landmarks:

- El Melero Meander**, forest road (10 MINUTES by car, 30 MINUTES on foot) (E1)
- Walking route: “Senda de los pescadores” (to El Melero Meander. 7 km. 2h 30m –round trip-) (E2)

Restaurants:

- Hostal restaurante “El Labrador” (927 43 40 50 / 927 43 41 41)
- Hostal restaurante “Riomalo” (927 43 40 20)


Return tour:

Riomalo de Abajo- Vegas de Coria- Caminomorisco (30 MINUTES)



Meandro "El Melero"

-Riomalo de Abajo-



Ayuntamiento de Caminomorisco
Oficina de Turismo
Casa de la Cultura
10620 Caminomorisco (Cáceres)
Tf: 927 43 52 12 - 927 43 53 29
Horario: Miércoles a domingo
(10:00 a 14:00/16:30 a 19:30)



oficinadeturismo@ayto-caminomorisco.com



Berrea



Third Day Morning

Tour: **Caminomorisco- Azabal-Casar de palomero (10 MINUTES)**

Azabal: Traditional architecture. Prehistoric Stone Engravings (2km path)

Casar de Palomero: landmarks:

-**Jewish quarter.**

- Espíritu Santo Church, Hermitages: de la Cruz Bendita, del Alto del Gamo, del Santo Cordero y de San Marcos.

-**Olive Tree Interpretation Centre** (check opening timetable in Casar de Palomero Town Hall. Phone number: 927 43 60 02) (E1)

-**Prehistoric Stone Engraving**

“La Piedra de la Rueca” (15 MINUTES

From Casar de Palomero) (E2)

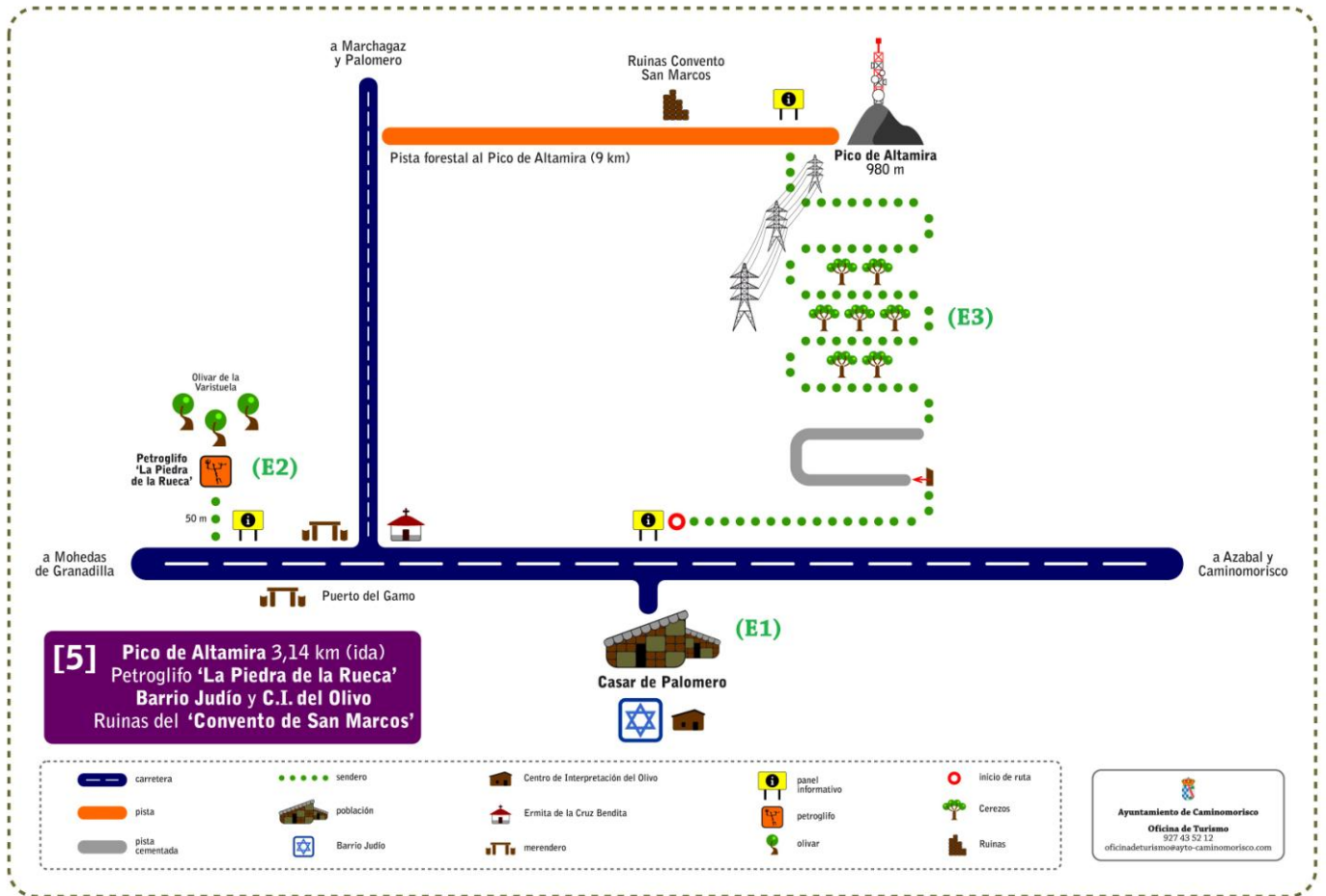
-Walking route: “**Pico de Altamira**”
(3,14 km). (E3)

Restaurants:

-Hostal Restaurante “La posada del Casar”
(927 43 64 10)



CASAR DE PALOMERO



Afternoon

Tour: **Caminomorisco-Pueblos Río Esperabán (20 MINUTES)**

Tour of the seven villages of the Esperabán Valley.
 Traditional architecture , landscape and natural swimming pools in summertime.

Landmarks:


- Shepherds village of **El Moral** (on foot from **Horcajo**, an hour and a half round trip). (E1)

- Prehistoric Stone Engraving: “**El tesito de los cuchillos**” (E2)
 (on foot from **El Castillo**, an hour and a half round trip)

- Walking route “**Madroñera de Guijarro Blanco**”
 (unique tree in Extremadura, from El Castillo. 1,9 km)
 (E3)



(E1)



More information about Las Hurdes region in : Hurdes Documentation Centre(Pinofranqueado, from Tuesdays to Saturdays,
 tlf:927674133,centrodocumentacion@mancomunidadhurdes.org) and
 Tourist Information Office in Casares de Las Hurdes (from Fridays to Sundays, tlf: 927 67 61 91,
ofturismocasaresdelashurdes@hotmail.es).

Internet:

www.todohurdes.com

www.lashurdesdestinonatural.com

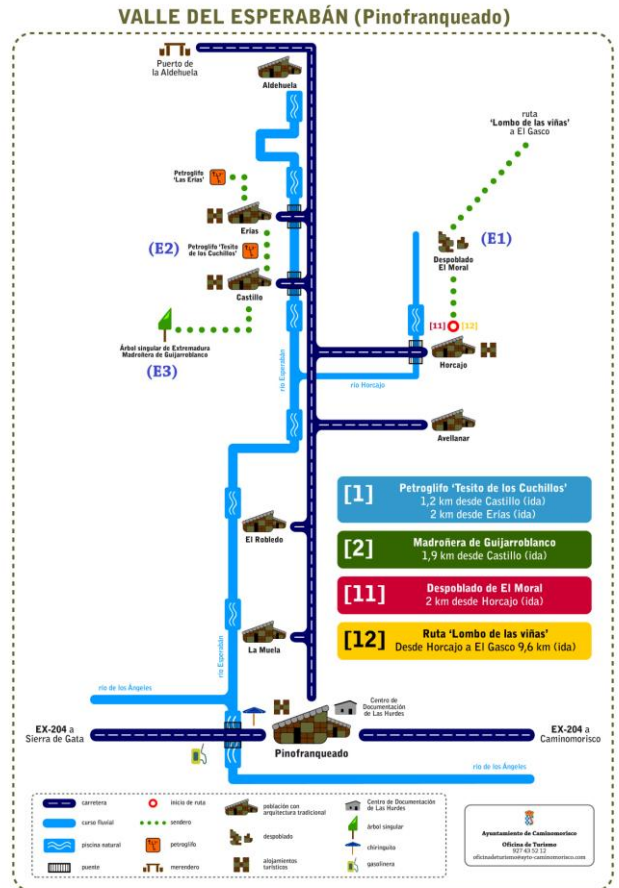
www.mancomunidadhurdes.org

www.ayto-caminomorisco.com/rutas

<https://www.facebook.com/pages/Hurdes-Turismo-Caminomorisco/383552371835716>

oficinadeturismo@ayto-caminomorisco.com

Phone numbers: 927 43 53 29
 927 43 52 12



LODGINGS /ACCOMMODATION in LAS HURDES (Extremadura, Spain):
<http://www.aytocaminomorisco.com/turismo/alojamientosyrestauranteshurdes2018.pdf>

POSSIBLE TOUR IN LAS HURDES

PROVINCIA DE SALAMANCA
PROVINCIA DE CÁCERES

PRIMER DÍA (Green line)
SEGUNDO DÍA (Red line)
TERCER DÍA (Blue line)

Las Hurdes

This map illustrates a three-day tour route through the Las Hurdes region. The route is color-coded: green for the first day, red for the second day, and blue for the third day. Key locations along the route include Casares de Las Hurdes, Nuñomoral, Caminomorisco, and Pinofranqueado. The map also shows surrounding provinces (Salamanca and Cáceres) and various geographical features like 'Sierra de la Corredera' and 'Sierra de la Muela'. A legend in the top right corner identifies the color-coded days. The map includes a scale bar and a north arrow.

In English

Las Hurdes




 Ayuntamiento de Caminomorisco
 Oficina de Turismo
 Calle 04 de Cultura
 10620 Caminomorisco (Cáceres)
 Teléfono: 927 43 32 12 - 927 43 63 29
 Horario: Miércoles a domingo
 (10:00 a 14:00 / 15:30 a 19:30)
 oficina@turismo@ayto-caminomorisco.com

Sightseeing
las Hurdes
Extremadurspan

www.todohurdes.com
www.mancomunidadhurdes.org

